

From the North:

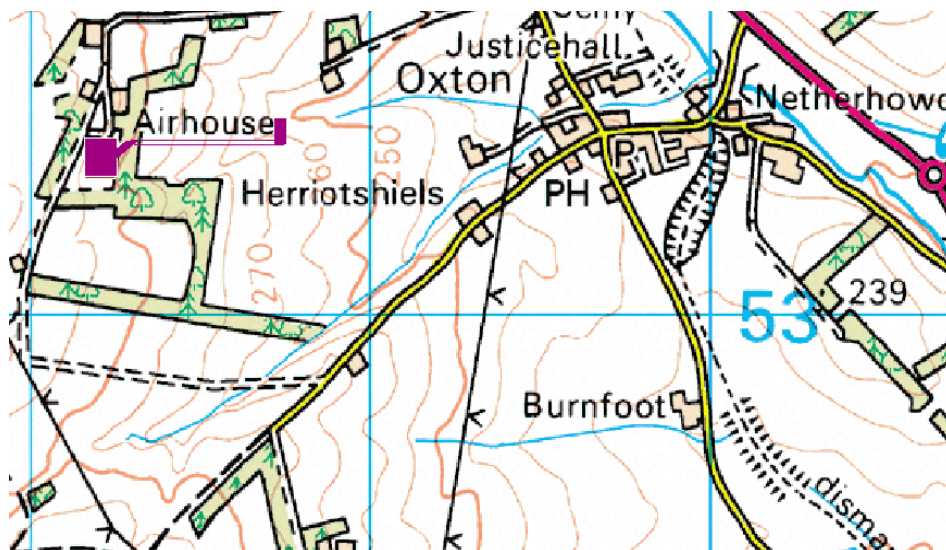
Take the **A68** from **Edinburgh** through **Pathhead** and over **Soutra Hill** towards **Lauder**. The road levels out at the south end of **Soutra Hill** and there is a turning to the right signposted **Oxton**. (If you come to the **Carfraemill** roundabout you have gone too far). Turn right into **Oxton**.

From the South:

Take the **A68** through **Earlston**, **Lauder** and straight on over the **Carfraemill** roundabout. Turn to **Oxton** on the left just passed the **Carfraemill Roundabout**.

Once in Oxton

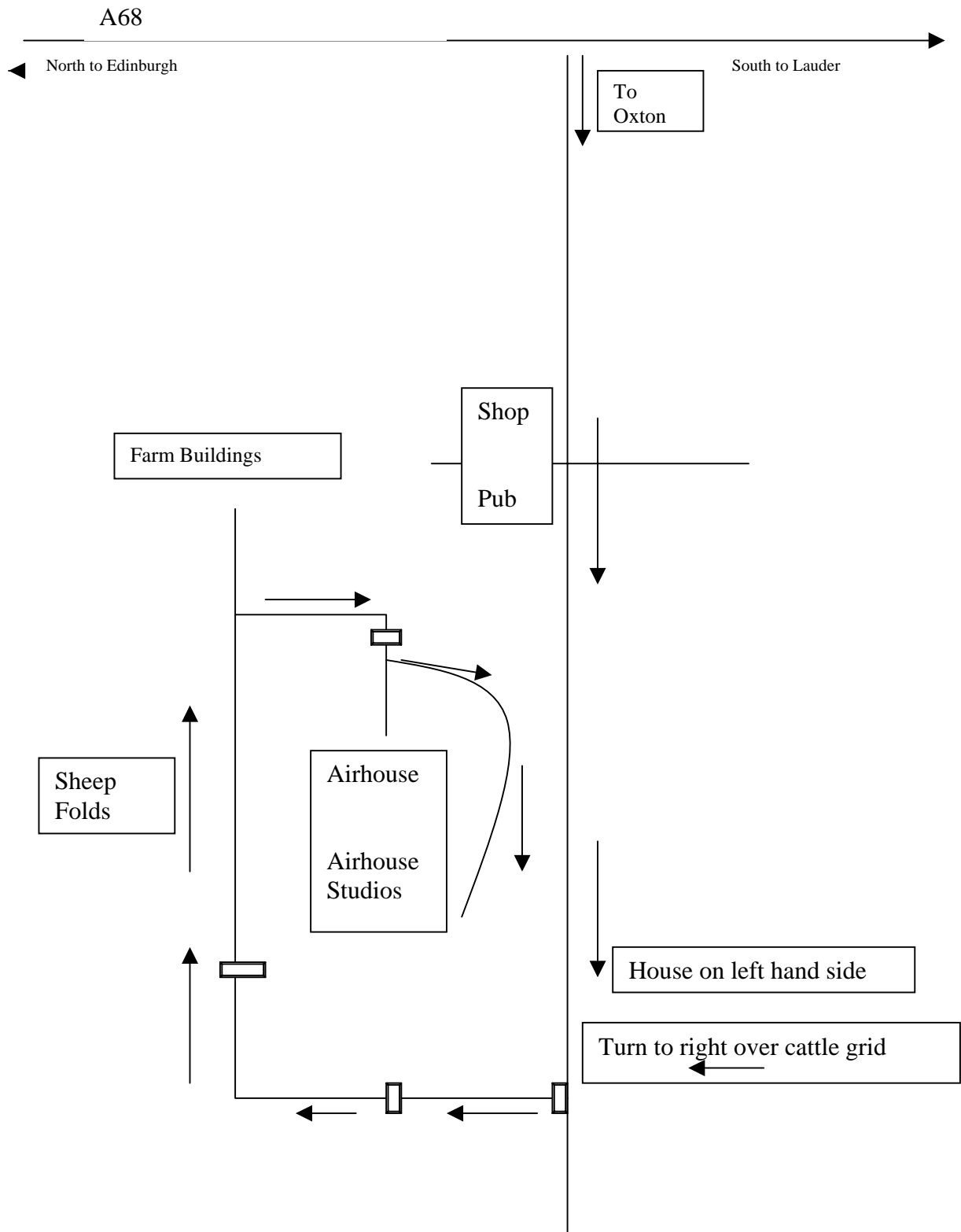
Keep going through **Oxton** for **1 mile**. The road narrows and as it levels out there is a **cattle grid** on the right hand side. Turn over this cattle grid and follow the farm road for one mile. ***This is shown on the map by two dotted lines.*** You will see **Airhouse** on the right hand side and there is a turning to the right just after this. (If you come to the farm steading you have gone too far.)




When you enter the garden take the gravel drive to the left and park at the foot of the steps. The door to **Airhouse Studios** is at the top of the steps. Alternatively, park on tarmac and follow the ramp to the main door for **Airhouse Studios**

Airhouse Studios
01578 750642
07785 758375

DIRECTIONS TO AIRHOUSE STUDIOS from A68



 Black boxes represent cattle grids

From A68 to first Cattle Grid is 1 mile then it is a further mile along the farm track